

Upton Parish

5.228 The following sites have been submitted within the parish of Upton. However, this Parish does not contain a settlement prioritised for Assessment (Page 11 of the Nottingham Outer Strategic Housing Land Availability Assessment Methodology (July 2008) refers) and a full Assessment has therefore not been undertaken. Some of the sites are also under the size threshold of 0.25 ha (paragraph 12 of the Nottingham Outer Strategic Housing Land Availability Assessment Methodology (July 2008) refers).

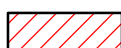
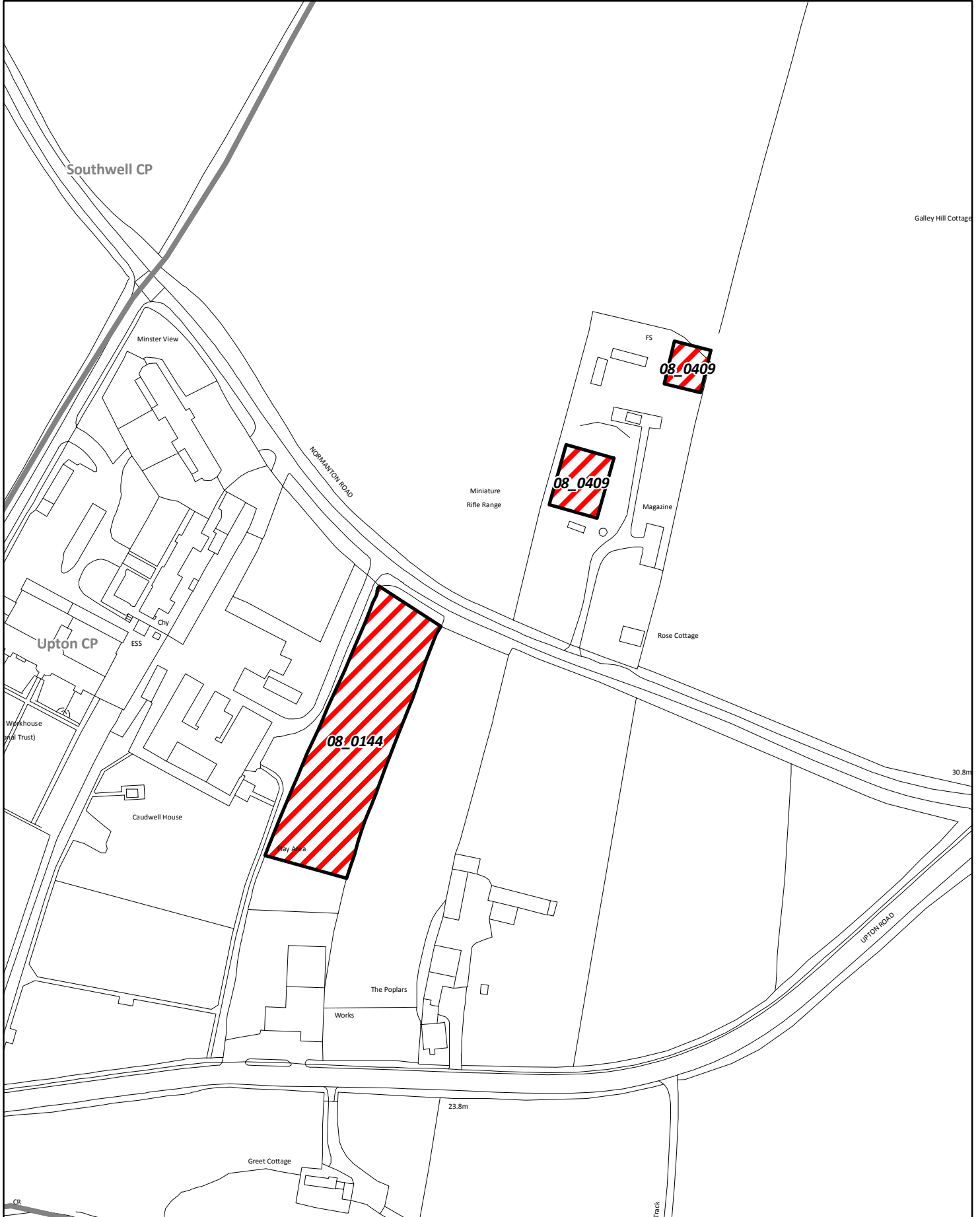
- 08_0020 The French Horn, Main Street, Upton
- 08_0064 Land off Main Street, Upton
- 08_0144 Land next to Cauldwell House, Upton Road, Upton
- 08_0163 Church Lane, Upton
- 08_0409 Rose Cottage, Normanton Road, Upton

However, the information provided will be used in developing the new detailed planning policies for this area.

UPTON – SITES NOT FULLY ASSESSED/REMOVED FROM THE STUDY

Ref	Address	Parish	Reason Why Not Fully Assessed/Removed from the Study
08_0020	The French Horn, Main Street, Upton	Upton	Site not within a settlement prioritised for Assessment.
08_0064	Land off Main Street	Upton	Site not within a settlement prioritised for Assessment.
08_0144	Land next to Cauldwell House, Upton Road	Upton	Site not within a settlement prioritised for Assessment.
08_0163	Church Lane	Upton	Site not within a settlement prioritised for Assessment.
08_0409	Rose Cottage, Normanton Road	Upton	Site below 0.25ha. Not included in study.

Strategic Housing Land Availability Assessment 2010

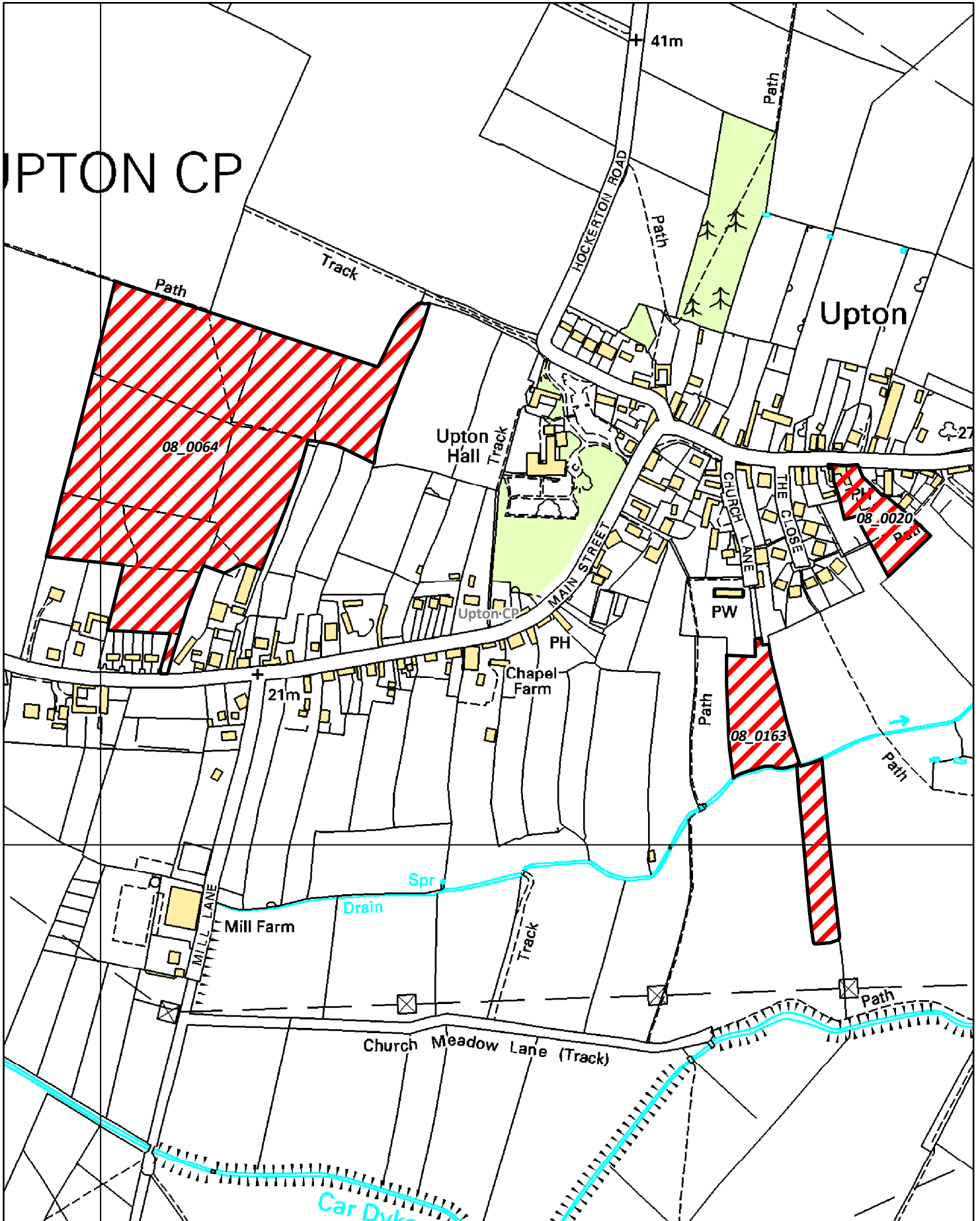


08_0144 - 08_0409
Upton 1 of 2

Date: 14/05/2010

Scale: 1:2,000

Strategic Housing Land Availability Assessment 2010



08_0020 - 08_0064 - 08_0163
Upton 2 of 2

Date: 14/05/2010

Scale: 1:5,400